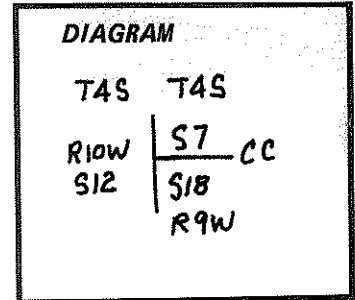


**CERTIFIED RECORD OF LAND CORNER MONUMENTATION**

**History of original corner establishment:**

Corner established by Charles E. Branson, Deputy Surveyor, under Contract No. 687, dated June 8, 1898. Original survey states: Intersect W. bdy. of TP 87 lks. N. of cor. of Sec. 12 & 13, which is a post, mkd. and witnessed as described by the Surveyor General. At point of intersection, I set:

An alder post, 5 ft. long, 4 ins. sq., 24 ins. in the ground, T4S S7 on NE., and CC on E. and R9W S18 on SE., for closing cor. to Secs. 7 & 18 from which: A dead fir, 50 ins. diam., brs. N56°30'E, 200 lks. dist. Mkd: T4S R9W S7 BT (this tree is the original BT of Sec. 7). I did not destroy marks on the original, except those referring to Sec. 7.



M. Whitmore, Deputy Surveyor, Tillamook Co., perpetuated and recorded this corner on April 17, 1953.

**Description of corner evidence found:**

1/2" pipe 2 ft. above ground by a 4"X4" wood post 2-1/2 ft. above ground. Set by M. Whitmore, 4/17/53.

16" alder, N40°E, 38.4 ft., Mkd: T4S R9W S7 CC B.T. (set by M. Whitmore, 4/17/1953).

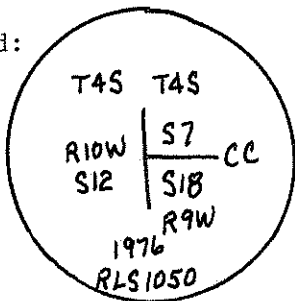
20" alder, S59°E, 40.0 ft. Mkd: T4S R9W S18 CC BT (M. Whitmore, 4/17/1953).

50" fir snag, N56°30'E, 129.1 ft., Mkd: T4S R9W S7 BT (original B.T.)

**Description of monument and accessories established to perpetuate the original location of this corner:**


Set a 30" by 2-1/2" diam. iron pipe with 2-1/2" diam. brass cap, flared on bottom.

Mkd:



1/2" pipe buried along side of cap.  
 Painted 6" red band around B.T.'s.  
 Attached new B.T. signs.  
 Attention signs on back side of B.T.'s  
 6' metal fence post set 3' east of cap with attention sign attached.

Witnessed: F. Wratni



Office of County Surveyor County of Tillamook  
 State of OREGON, I hereby certify that the within instrument was filed in this office  
 for record on the 24<sup>th</sup> day of AUGUST, 1976  
[Signature] by \_\_\_\_\_  
 (COUNTY OFFICIAL) (DEPUTY)